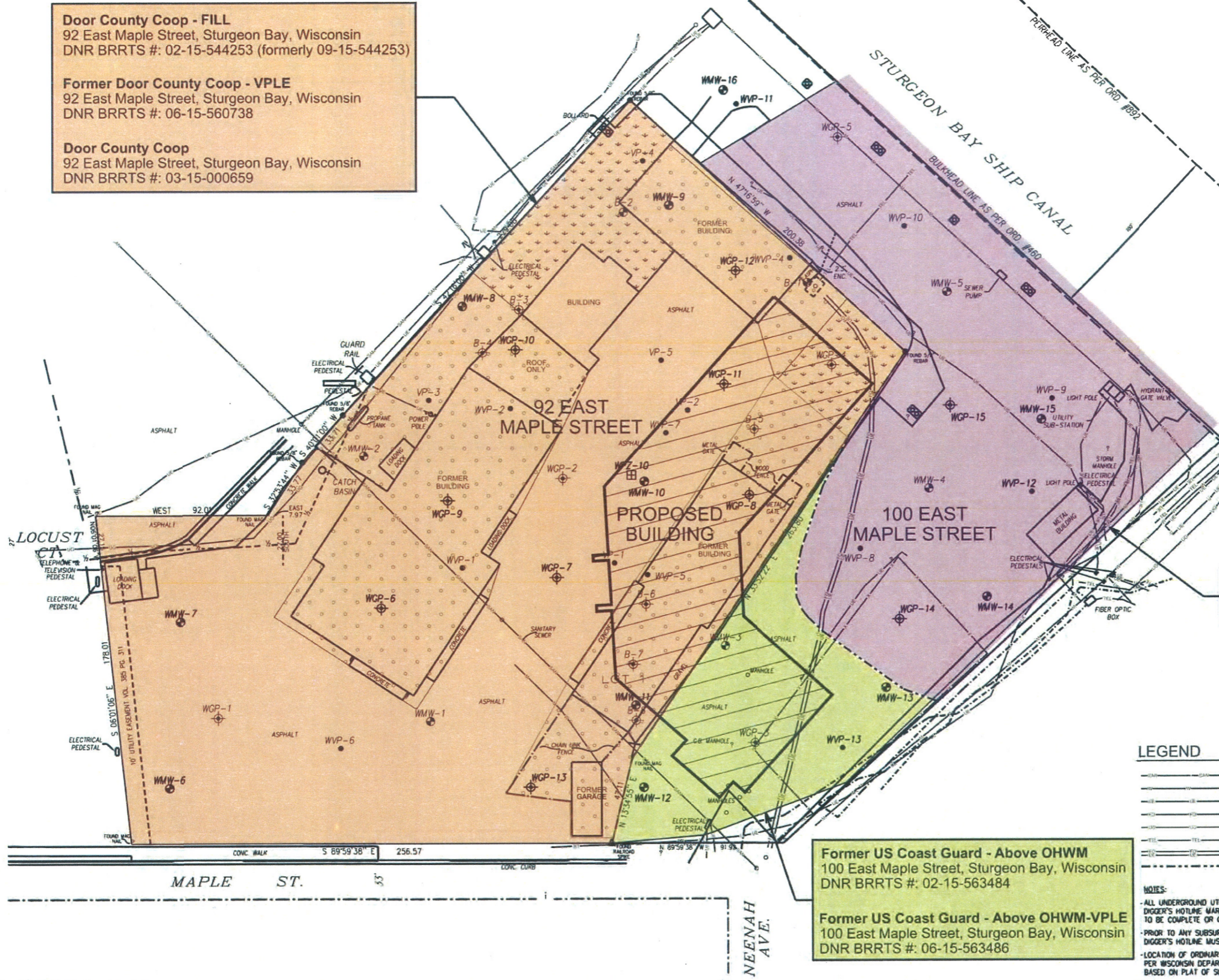
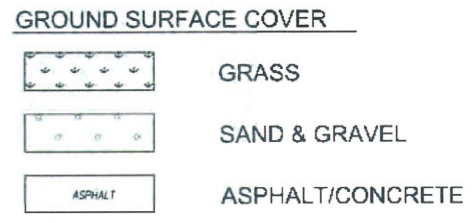
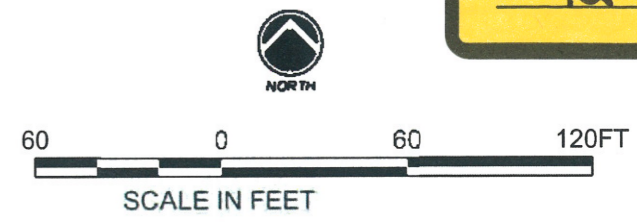


**Door County Coop - FILL**  
92 East Maple Street, Sturgeon Bay, Wisconsin  
DNR BRRTS #: 02-15-544253 (formerly 09-15-544253)

**Former Door County Coop - VPLE**  
92 East Maple Street, Sturgeon Bay, Wisconsin  
DNR BRRTS #: 06-15-560738

**Door County Coop**  
92 East Maple Street, Sturgeon Bay, Wisconsin  
DNR BRRTS #: 03-15-000659



**Former US Coast Guard - Below OHWM**  
100 East Maple Street, Sturgeon Bay, Wisconsin  
DNR BRRTS #: 02-15-563485

**Former US Coast Guard - Above OHWM**  
100 East Maple Street, Sturgeon Bay, Wisconsin  
DNR BRRTS #: 02-15-563484

**Former US Coast Guard - Above OHWM-VPLE**  
100 East Maple Street, Sturgeon Bay, Wisconsin  
DNR BRRTS #: 06-15-563486

**LEGEND**

- SANITARY SEWER LINE
- WATER MAIN
- UNDERGROUND ELECTRIC LINE
- UNDERGROUND FIBER OPTIC LINE
- UNDERGROUND GAS LINE
- UNDERGROUND TELEPHONE LINE
- UNDERGROUND ELECTRIC & FIBER OPTIC
- ORDINARY HIGH WATER MARK

- MW-5 - MONITORING WELL
- GCP-4 - GEOPROBE
- VVP-9 - VAPOR PROBE
- WPZ-10 - PEZOMETER
- B-5 - MONITORING WELL (BY STS CONSULTANTS 2004)
- B-4 - GEOPROBE (BY STS CONSULTANTS 2004)
- VP-1 - VAPOR PROBE (BY STS CONSULTANTS 2004)

**NOTES:**

- ALL UNDERGROUND UTILITIES WERE LOCATED AS PER DIGGER'S HOTLINE MARKINGS AND ARE NOT GUARANTEED TO BE COMPLETE OR CORRECT.
- PRIOR TO ANY SUBSURFACE WORK ON THIS PROPERTY, DIGGER'S HOTLINE MUST BE CONTACTED FOR A RE-LOCATE.
- LOCATION OF ORDINARY HIGH WATER MARK OF STURGEON BAY PER WISCONSIN DEPARTMENT OF NATURAL RESOURCES BASED ON PLAT OF SURVEY DATED OCTOBER 2, 2014.

DES BY	BOOK NO	NO	DATE	REVISION
J. STEINER	1	02-11-2015	ADDED ORDINARY HIGH WATER MARK FOR STURGEON BAY	
T. SHUPERT	2	06-11-2015	ADDED WCP-13 - 15, WMW-12 - 16, MVP-13 - 15	
J. STEINER	3	09-25-2015	ADDED GROUND SURFACE COVER INFORMATION	
J. STEINER		JUNE 2015		

WEST WATERFRONT REDEVELOPMENT PROJECT  
CITY OF STURGEON BAY  
STURGEON BAY, WISCONSIN

